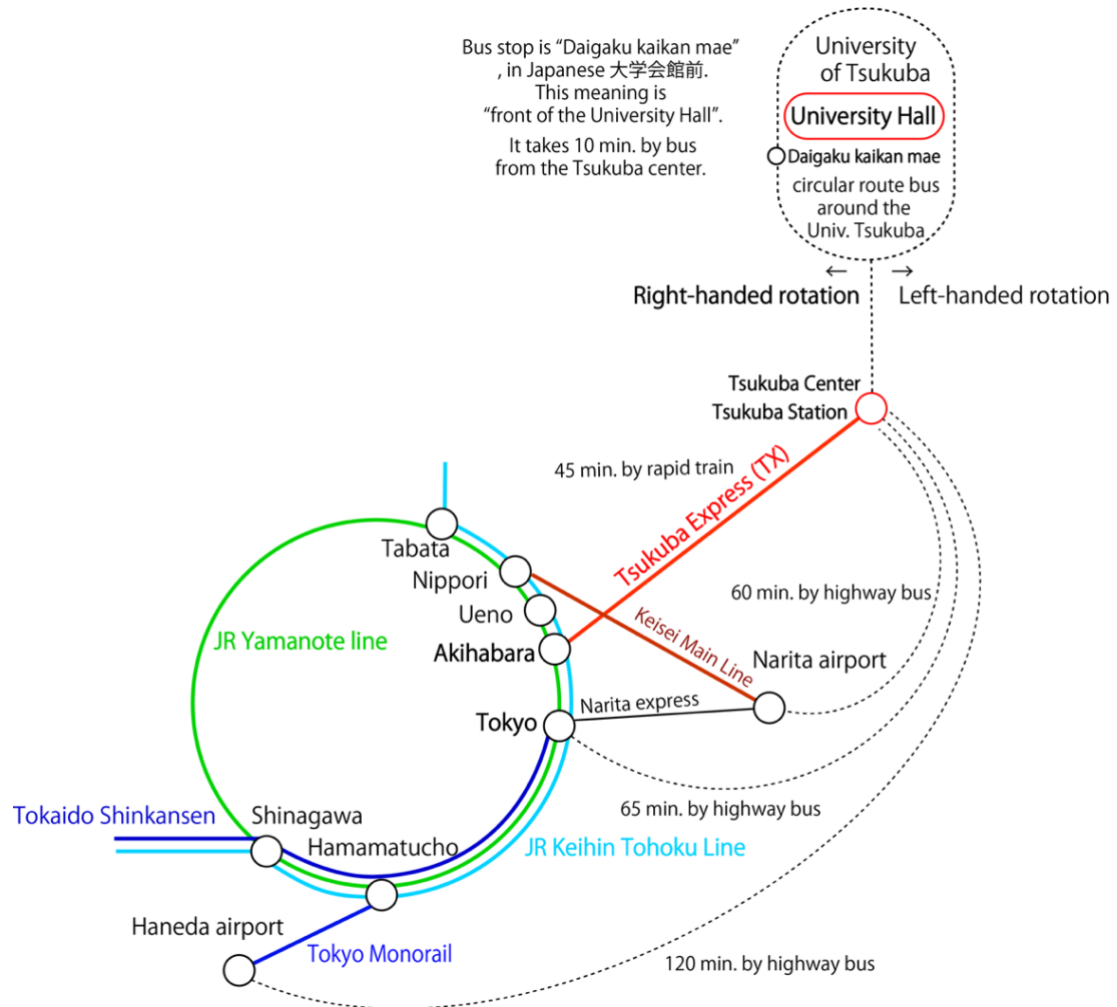


Access to Venue



Venue:

University Hall, University of Tsukuba

Address:

South area of Tsukuba Campus, 1-1-1 Tennodai, Tsukuba city, Ibaraki Prefecture, Japan

Name of the nearest bus stop

"Daigaku Kaikan Mae", in Japanese, "大学会館前"

Traffic Information: We recommend to choose the method 1.

1. Tsukuba Express (TX) and bus to University of Tsukuba

Take the Tsukuba Express (TX) from Akihabara station to Tsukuba station. The Tsukuba

station is the last stop, and it takes 45 minutes by express train. When you get off the TX train at the Tsukuba station, go to the Exit A3, and move to the bus stop No.6. From this bus stop, you can take Kanto Railway bus(関東鉄道バス) for “University of Tsukuba loop-line clockwise (筑波大学循環(右回り))” or “Tsukuba Daigaku Chuo (筑波大学中央)”. Don’t take the bus for “University of Tsukuba loop-line counter clockwise (筑波大学循環(左回り))”. Get off the bus at the bus stop of “Daigaku Kaikan Mae”. The fares are 1,210 yen for TX and 230 yen for the bus. IC cards can be used. Buses depart every 20 minutes.

2. Highway bus

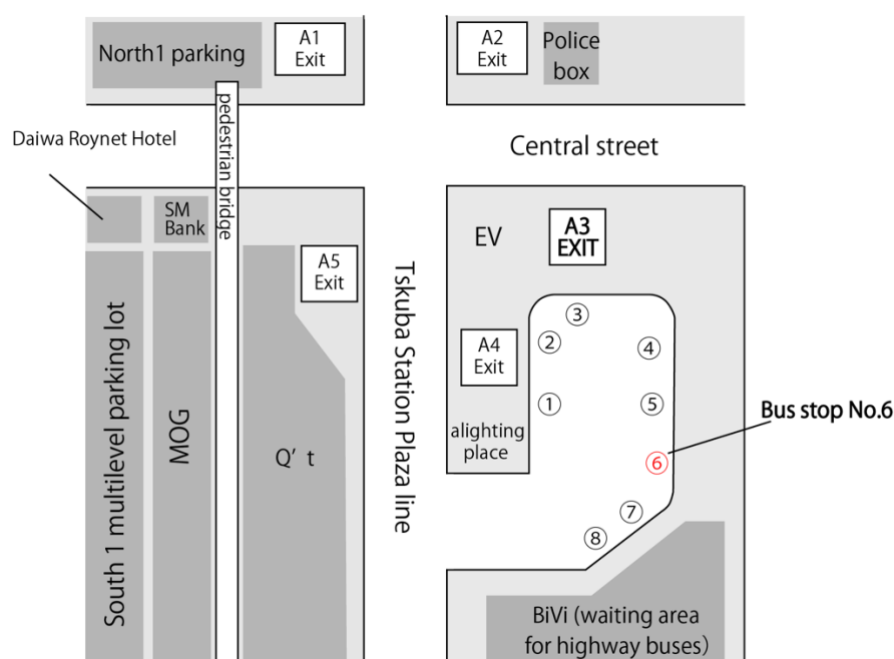
You can take a highway bus from Haneda or Narita airport to Tsukuba center (Tsukuba station).

Highway buses from Tokyo station are also available, and the buses depart from the Yaesu south exit of Tokyo station. Highway buses from Tokyo station go directly to “Daigaku Kaikan Mae”. The bus runs every 30 minutes and it takes about 75 minutes.

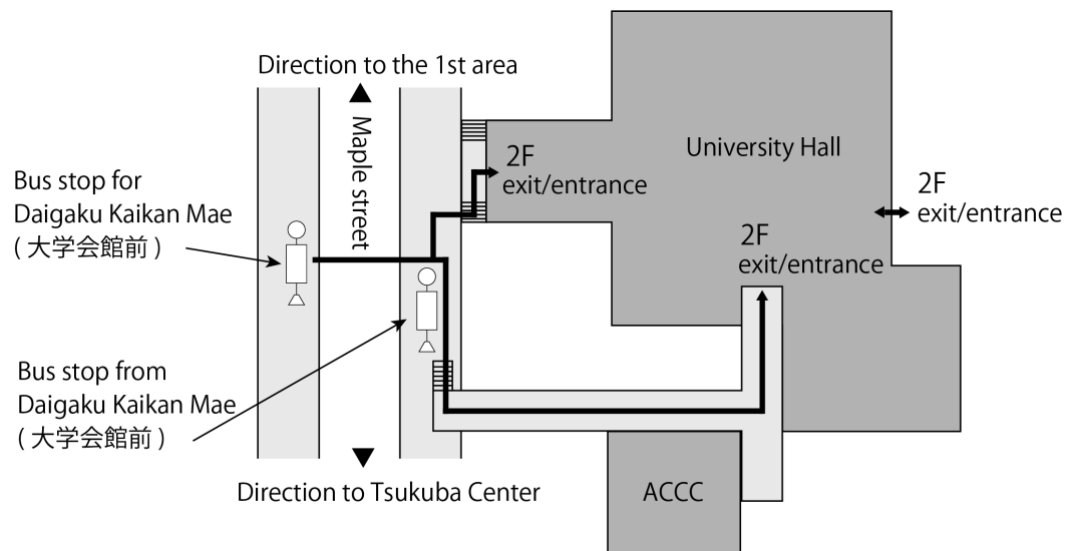
3. Privately owned automobile

Due to the lack of available parking, please use public transportation.

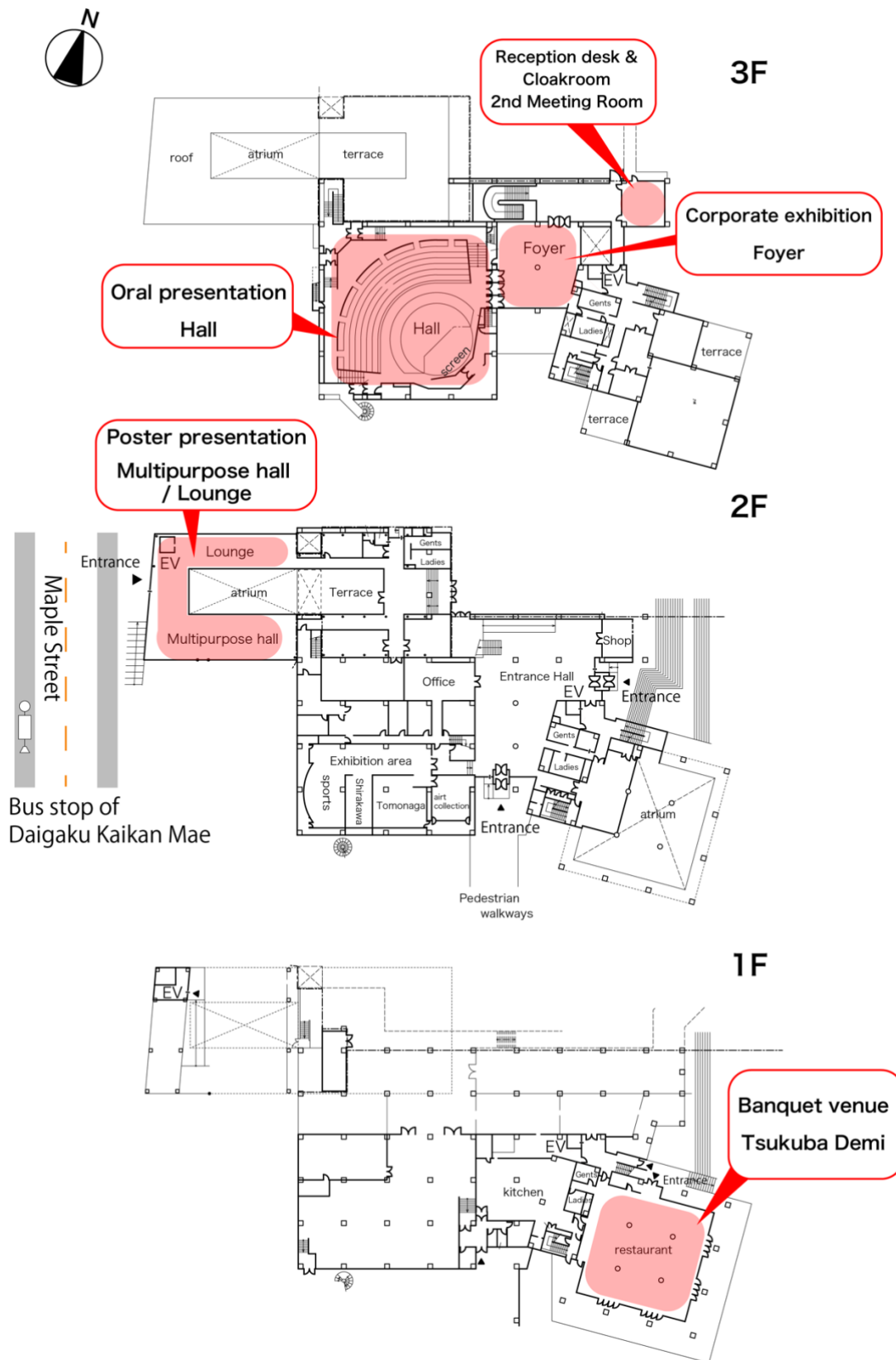
Map around the Tsukuba Station and Tsukuba Center



Map around the bus stop “Daigaku Kaikan Mae” and University Hall



Floor map of the University Hall



Map of stores near the University Hall



Cafeteria in Univ. Tsukuba

- 1 Tsukuba Demi (University Hall, 0km, 3B)
- 2 1st area cafeteria (500m north, 7 min., 2B)
- 3 2nd area large cafeteria (1km north, 12min., 1B)
- 4 noodle restaurant (1km north, 12min., 1B)

Light meal

- 5 School store (University Hall, 1min., 3B)
- 6 Bread sales at lunchtime (Building 5C, 300m south, 5 min., 4B)
- 7 Bakery (physical arts area, 400m south, 6min., 4B)
- 8 Bread sales at lunchtime (Building 1D, 500m north, 7 min., 2B)

Coffee shop

- 9 Soup factory (1st area, 500m north, 7 min., 2B)
- 10 Starbucks (central library, 800m north, 10 min., 1B)

Book department

- 11 Book department (Maruzen, 1min., 3B)

Convenience store

- 12 Seven-Eleven (500m west, 7 min., 2C)
- 13 Ministop (500m east, 7 min., 3A)
- 14 Lawson (700m west, 10 min., 3D)

Post office

- 15 Post Office in Univ. Tsukuba (University Hall, 1min., 3B)

Hospital

- 16 Health service center for Univ. Tsukuba (50m south, 2min., 3B)
TEL: 029-853-2410

Visting course

- 17 Tsukuba University Gallery (University Hall, 3B)
- 18 Univ. Tsukuba Circuit Course (5 km (Maple street, Lily street,...))
- 19 Tsukuba Botanical Carden (1.1km west, 15 min., 4E)